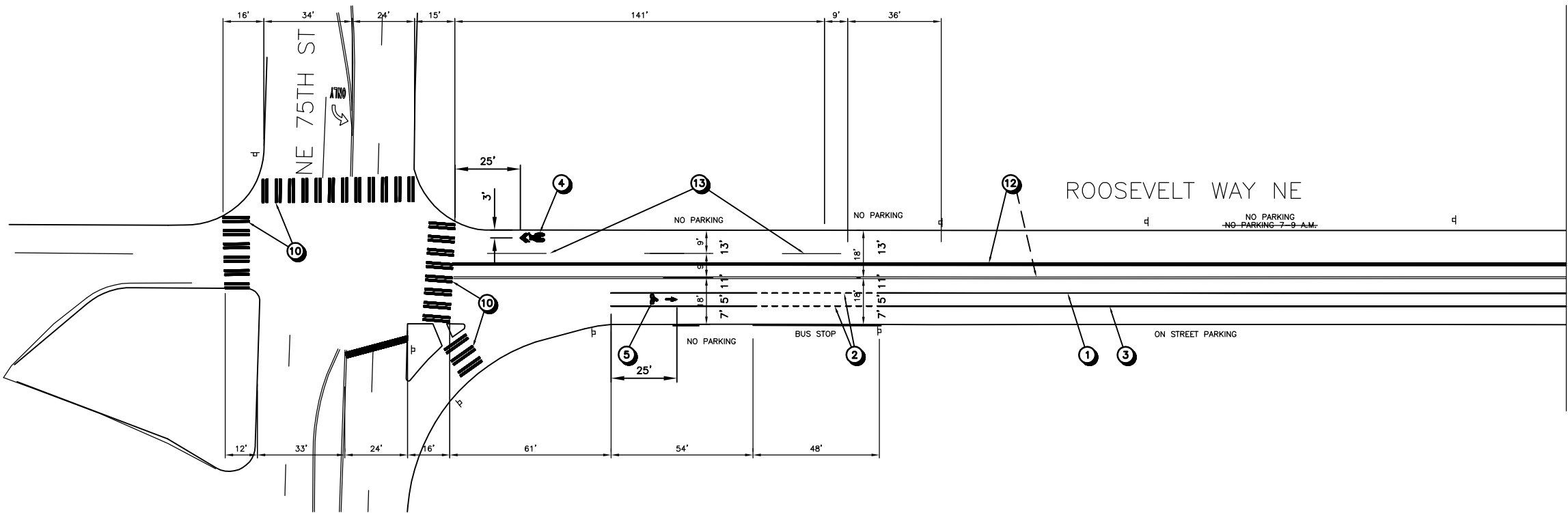


GENERAL NOTES:

1. SHARROW SYMBOLS SHALL BE PER CITY OF SEATTLE STANDARD DETAIL. SHARROW SYMBOLS SHALL BE PLACED WHERE INDICATED ON THE DRAWINGS.

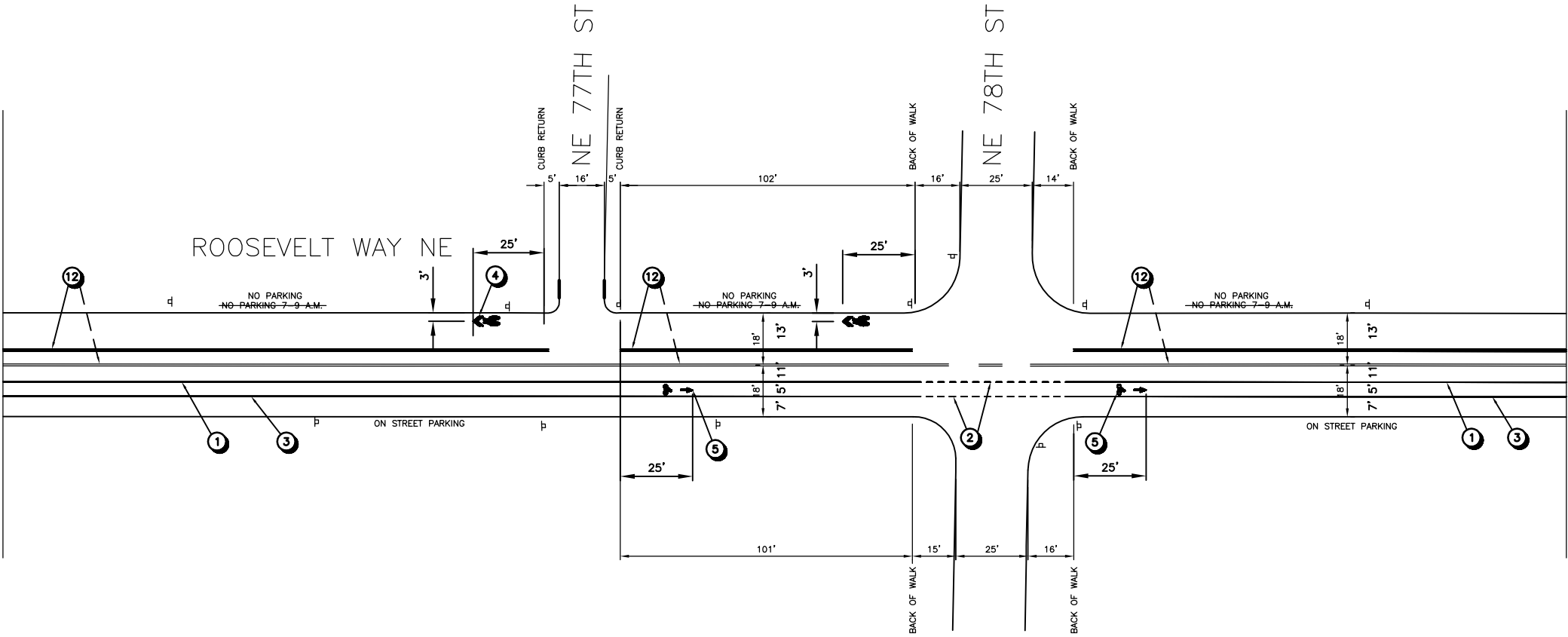
CONSTRUCTION NOTES

- 1 PROPOSED CONTINUOUS BIKE LANE LINE (6" WHITE STRIPE)  
2 CONTINUOUS DOTTED LINE. MATCH CONNECTED LANE LINE WIDTH  
3 PROPOSED CONTINUOUS PARKING LANE LINE (4" WHITE STRIPE)  
4 PROPOSED SHARROW SYMBOL  
5 PROPOSED BIKE SYMBOL  
6 RE-STRIPE FADED CROSSWALK STRIPING  
7 SHIFT CENTERLINE (4" YELLOW DASHED STRIPE) 2 FEET WEST  
8 SHIFT CENTERLINE (4" YELLOW DASHED STRIPE) 1 FOOT EAST  
9 PROPOSED SHARROW SYMBOL (WITHOUT CHEVRONS)  
10 RE-STRIPE FADED CROSSWALK  
11 RE-STRIPE FADED STOP BAR  
12 SHIFT CENTERLINE (4" YELLOW DOUBLE SOLID STRIPE) 5' WEST  
13 REMOVE EXISTING LANE LINE

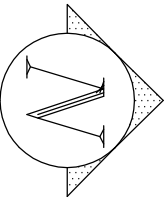


MATCHLINE  
SEE BELOW

MATCHLINE  
SEE ABOVE



MATCHLINE  
SEE SHEET 2




PRELIMINARY - 05/24/2010

Plotted: May 24, 2010 - 4:31pm  
adamb K:\project\31400\31400\31450\Drawings\CR.dwg Layout Name: 1

REVISIONS
MARK
DATE
MADE
CHK'D
REV'D
DESCRIPTION

NAME OR INITIALS AND DATE	INITIALS AND DATE
DESIGNED . . . . .	REVIEWED:
CHECKED . . . . .	DES. . . . . SPU CONST. . . . .
	SDOT . . . . . PROJ. MGR. . . . .
DRAWN . . . . .	RECEIVED . . . . .
CHECKED . . . . .	REVISED AS BUILT . . . . .
ALL WORK DONE IN ACCORDANCE WITH THE CITY OF SEATTLE STANDARD PLANS AND SPECIFICATIONS AND OTHER DOCUMENTS CALLED FOR IN SECTION 0-02.3 OF THE PROJECT MANUAL.	



City of Seattle  
**Seattle Department  
of Transportation**

ORDINANCE NO. . . . . APPROVED . . . . .  
FUND: . . . . .  
SCALE: AS NOTED INSPECTOR'S BOOK. . . . .

BICYCLE FACILITIES AND SIGNING  
ROOSEVELT WAY NE  
NE 75TH ST TO NE 115TH ST

NO.	PC
JOB	R/W
CO	CO
VAULT PLAN NO.	
SHEET 1	OF 9

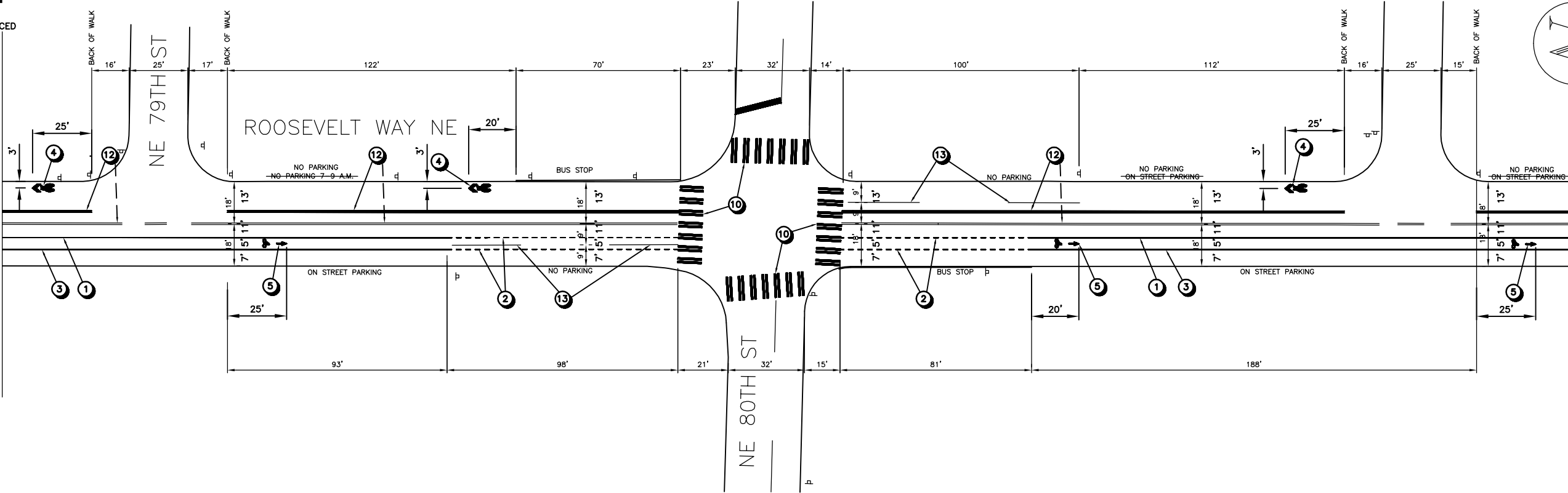
GENERAL NOTES:

1. SHARROW SYMBOLS SHALL BE PER CITY OF SEATTLE STANDARD DETAIL. SHARROW SYMBOLS SHALL BE PLACED WHERE INDICATED ON THE DRAWINGS.

CONSTRUCTION NOTES

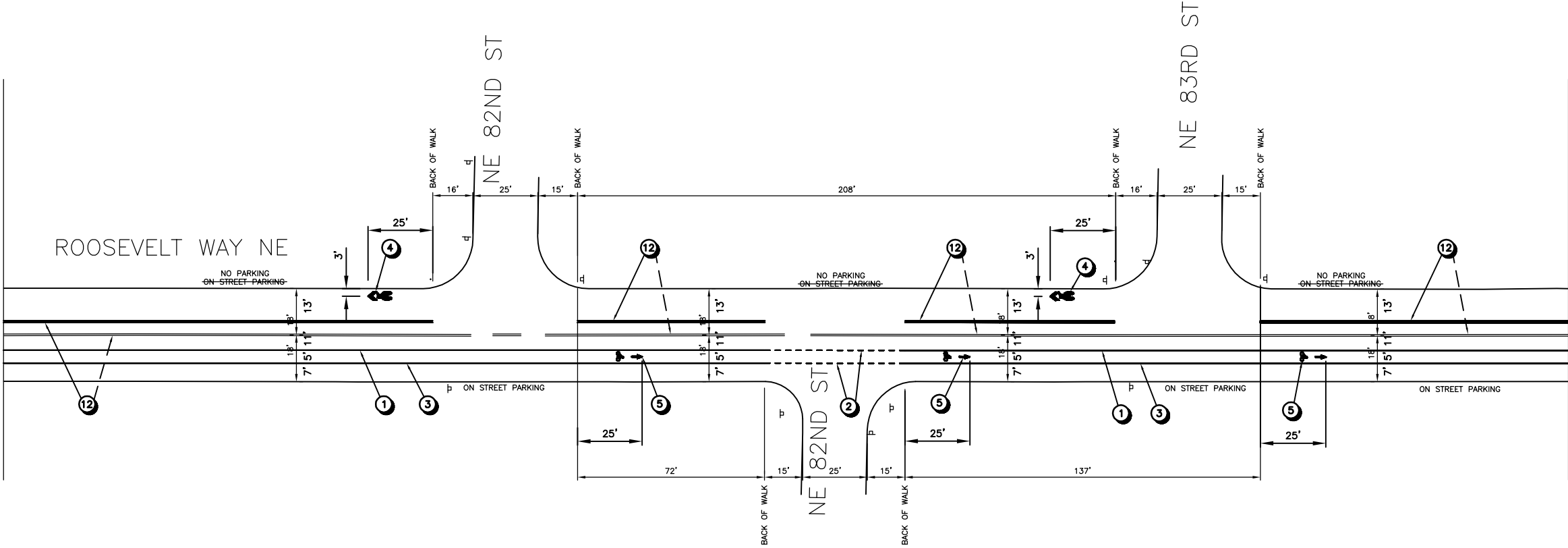
- 1 PROPOSED CONTINUOUS BIKE LANE LINE (6" WHITE STRIPE)
- 2 CONTINUOUS DOTTED LINE. MATCH CONNECTED LANE LINE WIDTH
- 3 PROPOSED CONTINUOUS PARKING LANE LINE (4" WHITE STRIPE)
- 4 PROPOSED SHARROW SYMBOL
- 5 PROPOSED BIKE SYMBOL
- 6 RE-STRIPE FADED CROSSWALK STRIPING
- 7 SHIFT CENTERLINE (4" YELLOW DASHED STRIPE) 2 FEET WEST
- 8 SHIFT CENTERLINE (4" YELLOW DASHED STRIPE) 1 FOOT EAST
- 9 PROPOSED SHARROW SYMBOL (WITHOUT CHEVRONS)
- 10 RE-STRIPE FADED CROSSWALK
- 11 RE-STRIPE FADED STOP BAR
- 12 SHIFT CENTERLINE (4" YELLOW DOUBLE SOLID STRIPE) 5' WEST
- 13 REMOVE EXISTING LANE LINE

MATCHLINE  
SEE SHEET 1



MATCHLINE  
SEE BELOW

MATCHLINE  
SEE ABOVE




MATCHLINE  
SEE SHEET 3

PRELIMINARY - 05/24/2010

Plotted: May 24, 2010 - 4:31pm  
adamb K:\project\31400\31450\Drawings\CR.dwg Layout Name: 2

REVISIONS	
NO.	DESCRIPTION
1	MADE
2	CHK'D
3	REV'D
4	DESCRIPTION

NAME OR INITIALS AND DATE		INITIALS AND DATE	
DESIGNED	.....	REVIEWED	.....
CHECKED	.....	DES. SPU CONST.	.....
		SDOT PROJ. MGR.	.....
DRAWN	.....	RECEIVED	.....
CHECKED	.....	REVISED AS BUILT	.....
ALL WORK DONE IN ACCORDANCE WITH THE CITY OF SEATTLE STANDARD PLANS AND SPECIFICATIONS AND OTHER DOCUMENTS CALLED FOR IN SECTION 0-02.3 OF THE PROJECT MANUAL.			



City of Seattle  
**Seattle Department  
of Transportation**

ORDINANCE NO. . . . . APPROVED . . . . .  
FUND: . . . . .  
SCALE: AS NOTED INSPECTOR'S BOOK. . . . .

BICYCLE FACILITIES AND SIGNING  
ROOSEVELT WAY NE  
NE 75TH ST TO NE 115TH ST

NO.	PC
JOB	R/W
CO	CO
VAULT PLAN NO.	
SHEET 2	OF 9

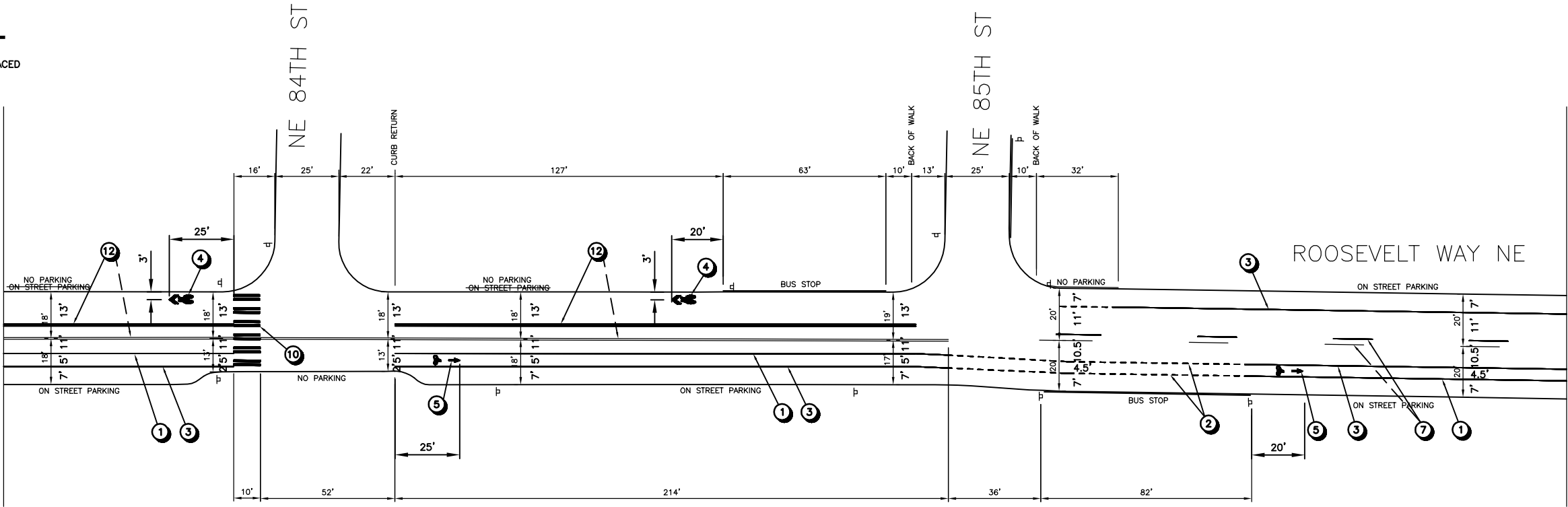
GENERAL NOTES:

1. SHARROW SYMBOLS SHALL BE PER CITY OF SEATTLE STANDARD DETAIL. SHARROW SYMBOLS SHALL BE PLACED WHERE INDICATED ON THE DRAWINGS.

CONSTRUCTION NOTES

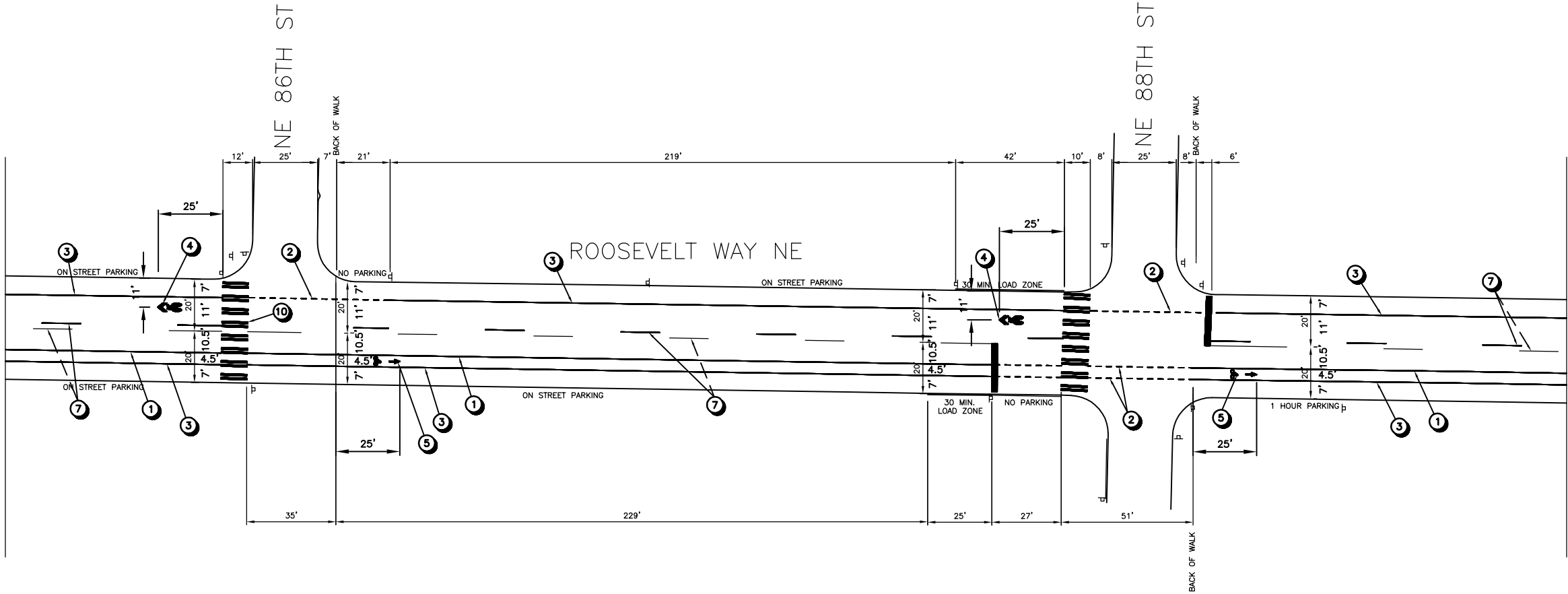
- 1 PROPOSED CONTINUOUS BIKE LANE LINE (6" WHITE STRIPE)  
2 CONTINUOUS DOTTED LINE. MATCH CONNECTED LANE LINE WIDTH  
3 PROPOSED CONTINUOUS PARKING LANE LINE (4" WHITE STRIPE)  
4 PROPOSED SHARROW SYMBOL  
5 PROPOSED BIKE SYMBOL  
6 RE-STRIPE FADED CROSSWALK STRIPING  
7 SHIFT CENTERLINE (4" YELLOW DASHED STRIPE) 2 FEET WEST  
8 SHIFT CENTERLINE (4" YELLOW DASHED STRIPE) 1 FOOT EAST  
9 PROPOSED SHARROW SYMBOL (WITHOUT CHEVRONS)  
10 RE-STRIPE FADED CROSSWALK  
11 RE-STRIPE FADED STOP BAR  
12 SHIFT CENTERLINE (4" YELLOW DOUBLE SOLID STRIPE) 5' WEST  
13 REMOVE EXISTING LANE LINE

MATCHLINE  
SEE SHEET 2

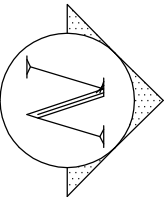


MATCHLINE  
SEE BELOW

MATCHLINE  
SEE ABOVE



MATCHLINE  
SEE SHEET 4




PRELIMINARY - 05/24/2010

Plotted: May 24, 2010 - 4:31pm  
adamb K:\project\31400\31400\31450\Draws\CR.dwg Layout Name: 3

REVISIONS	DATE	DESCRIPTION
MARK	DATE	DESCRIPTION
MADE	CHK'D	REV'D
DESCRIPTION		

NAME OR INITIALS AND DATE	INITIALS AND DATE
DESIGNED . . . . .	REVIEWED: . . . . .
CHECKED . . . . .	DES. . . . . SPU CONST. . . . .
	SDOT . . . . . PROJ. MGR. . . . .
DRAWN . . . . .	RECEIVED . . . . .
CHECKED . . . . .	REVISED AS BUILT . . . . .
ALL WORK DONE IN ACCORDANCE WITH THE CITY OF SEATTLE STANDARD PLANS AND SPECIFICATIONS AND OTHER DOCUMENTS CALLED FOR IN SECTION 0-02.3 OF THE PROJECT MANUAL.	



City of Seattle  
**Seattle Department of Transportation**

ORDINANCE NO. . . . . APPROVED . . . . .  
FUND: . . . . .  
SCALE: AS NOTED . . . . . INSPECTOR'S BOOK. . . . .

BICYCLE FACILITIES AND SIGNING  
ROOSEVELT WAY NE  
NE 75TH ST TO NE 115TH ST

NO.	PC
JOB NO.	R/W
CO	CO
VAULT PLAN NO.	
SHEET 3	OF 9

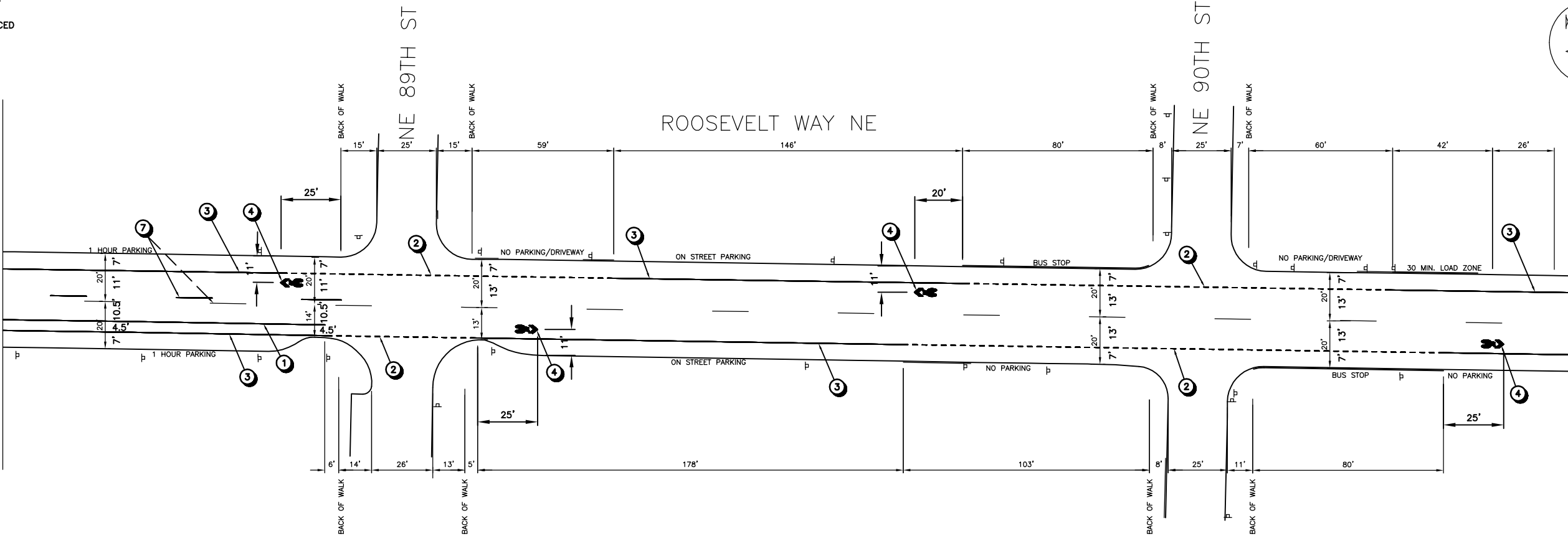
GENERAL NOTES:

1. SHARROW SYMBOLS SHALL BE PER CITY OF SEATTLE STANDARD DETAIL. SHARROW SYMBOLS SHALL BE PLACED WHERE INDICATED ON THE DRAWINGS.

CONSTRUCTION NOTES

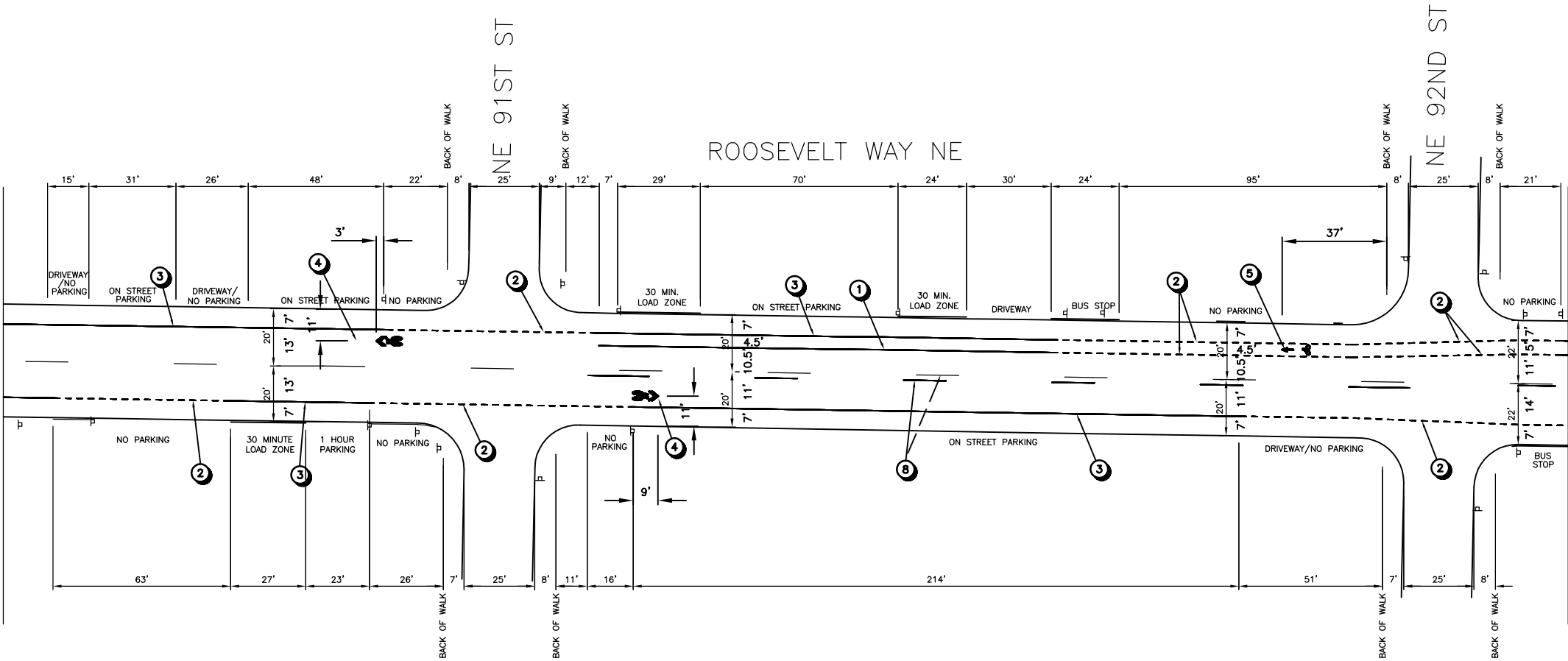
- 1 PROPOSED CONTINUOUS BIKE LANE LINE (6" WHITE STRIPE)  
2 CONTINUOUS DOTTED LINE. MATCH CONNECTED LANE LINE WIDTH  
3 PROPOSED CONTINUOUS PARKING LANE LINE (4" WHITE STRIPE)  
4 PROPOSED SHARROW SYMBOL  
5 PROPOSED BIKE SYMBOL  
6 RE-STRIPE FADED CROSSWALK STRIPING  
7 SHIFT CENTERLINE (4" YELLOW DASHED STRIPE) 2 FEET WEST  
8 SHIFT CENTERLINE (4" YELLOW DASHED STRIPE) 1 FOOT EAST  
9 PROPOSED SHARROW SYMBOL (WITHOUT CHEVRONS)  
10 RE-STRIPE FADED CROSSWALK  
11 RE-STRIPE FADED STOP BAR

MATCHLINE  
SEE SHEET 3



MATCHLINE  
SEE BELOW

MATCHLINE  
SEE ABOVE




MATCHLINE  
SEE SHEET 5

PRELIMINARY - 05/24/2010

Plotted: May 24, 2010 - 4:32pm adomb K:\project\31400\31450\Drawings\CR.dwg Layout Name: 4

NO.	REVISIONS
1	DATE
2	MADE
3	CHK'D
4	REV'D
5	DESCRIPTION

NAME OR INITIALS AND DATE	INITIALS AND DATE
DESIGNED . . . . .	DES. . . . . SPU CONST. . . . .
CHECKED . . . . .	SDOT . . . . . PROJ. MGR. . . . .
DRAWN . . . . .	RECEIVED . . . . .
CHECKED . . . . .	REVISED AS BUILT . . . . .
ALL WORK DONE IN ACCORDANCE WITH THE CITY OF SEATTLE STANDARD PLANS AND SPECIFICATIONS AND OTHER DOCUMENTS CALLED FOR IN SECTION 0-02.3 OF THE PROJECT MANUAL.	



City of Seattle

**Seattle Department**

**of Transportation**

ORDINANCE NO. . . . .

FUND.: . . . .

SCALE: AS NOTED

APPROVED . . . . .

INSPECTOR'S BOOK. . . . .

BICYCLE FACILITIES AND SIGNING  
ROOSEVELT WAY NE  
NE 75TH ST TO NE 115TH ST

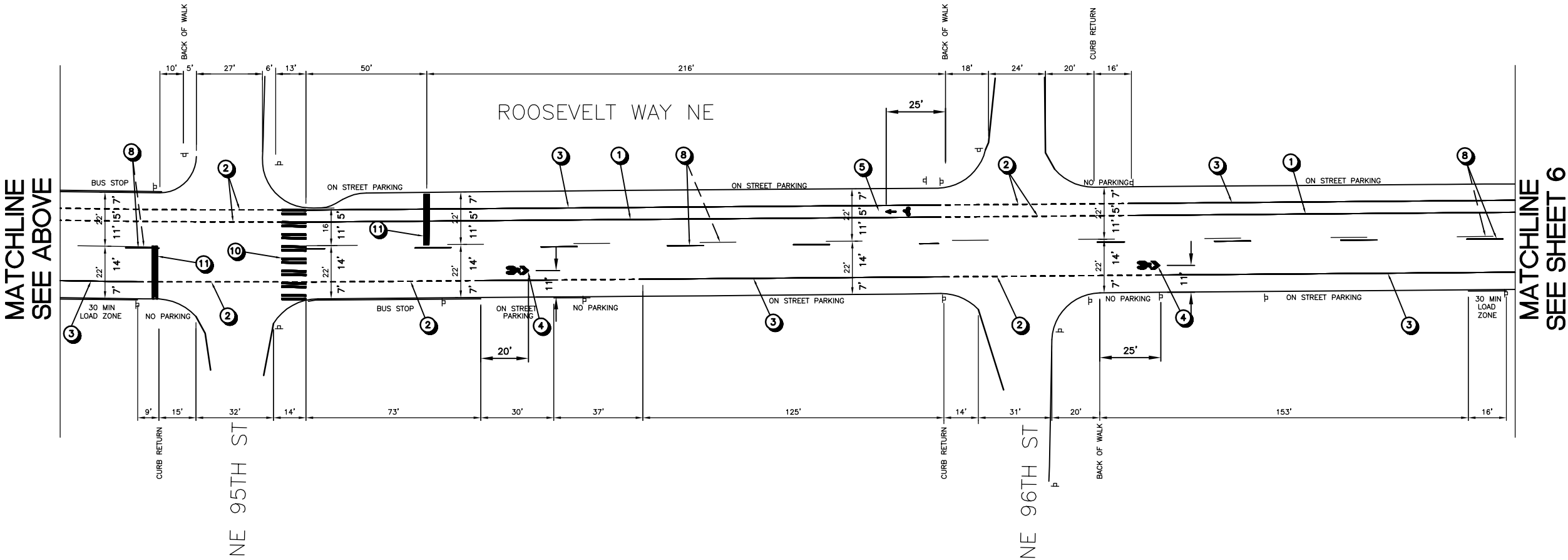
NO.	PC
JOB	R/W
CO	CO
VAULT PLAN NO.	
SHEET 4	OF 9

GENERAL NOTES:

1. SHARROW SYMBOLS SHALL BE PER CITY OF SEATTLE STANDARD DETAIL. SHARROW SYMBOLS SHALL BE PLACED WHERE INDICATED ON THE DRAWINGS.

CONSTRUCTION NOTES

- 1 PROPOSED CONTINUOUS BIKE LANE LINE (6" WHITE STRIPE)  
2 CONTINUOUS DOTTED LINE. MATCH CONNECTED LANE LINE WIDTH  
3 PROPOSED CONTINUOUS PARKING LANE LINE (4" WHITE STRIPE)  
4 PROPOSED SHARROW SYMBOL  
5 PROPOSED BIKE SYMBOL  
6 RE-STRIPE FADED CROSSWALK STRIPING  
7 SHIFT CENTERLINE (4" YELLOW DASHED STRIPE) 2 FEET WEST  
8 SHIFT CENTERLINE (4" YELLOW DASHED STRIPE) 1 FOOT EAST  
9 PROPOSED SHARROW SYMBOL (WITHOUT CHEVRONS)  
10 RE-STRIPE FADED CROSSWALK  
11 RE-STRIPE FADED STOP BAR

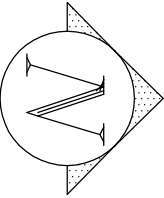


MATCHLINE  
SEE SHEET 4

MATCHLINE  
SEE BELOW

MATCHLINE  
SEE ABOVE

MATCHLINE  
SEE SHEET 6




PRELIMINARY - 05/24/2010

Plotted: May 24, 2010 - 4:32pm  
adamb K:\project\31400\31400\31450\Draws\CR.dwg Layout Name: 5

REVISIONS	NO.	DATE	BY	CHK'D	REV'D	DESCRIPTION

NAME OR INITIALS AND DATE		INITIALS AND DATE	
DESIGNED . . . . .		DESIGNED: . . . . .	
CHECKED . . . . .		SPU CONST. . . . .	
		SDOT . . . . .	
DRAWN . . . . .		RECEIVED . . . . .	
CHECKED . . . . .		REVISED AS BUILT . . . . .	
ALL WORK DONE IN ACCORDANCE WITH THE CITY OF SEATTLE STANDARD PLANS AND SPECIFICATIONS AND OTHER DOCUMENTS CALLED FOR IN SECTION 0-02.3 OF THE PROJECT MANUAL.			



City of Seattle  
**Seattle Department  
of Transportation**

ORDINANCE NO. . . . . APPROVED . . . . .  
FUND: . . . . .  
SCALE: AS NOTED INSPECTOR'S BOOK. . . . .

BICYCLE FACILITIES AND SIGNING  
ROOSEVELT WAY NE  
NE 75TH ST TO NE 115TH ST

NO.	PC
JOB NO.	R/W
	CO
VAULT PLAN NO.	
SHEET 5 OF 9	

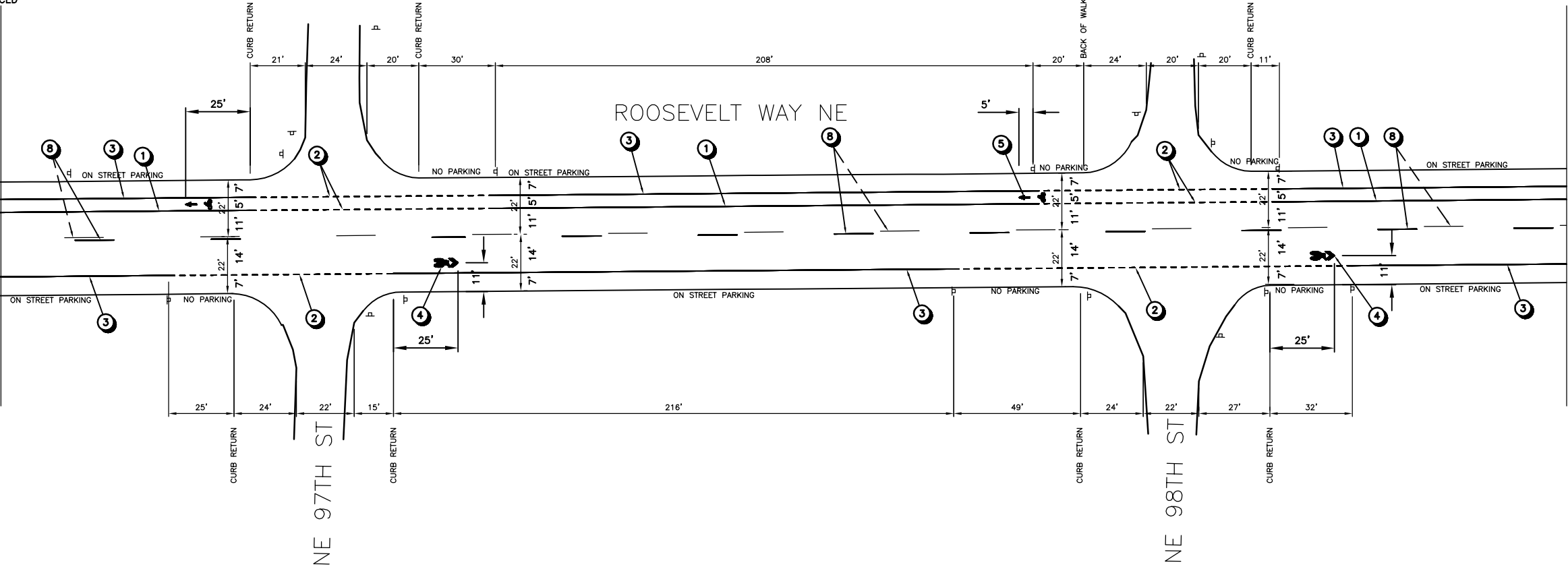
GENERAL NOTES:

1. SHARROW SYMBOLS SHALL BE PER CITY OF SEATTLE STANDARD DETAIL. SHARROW SYMBOLS SHALL BE PLACED WHERE INDICATED ON THE DRAWINGS.

CONSTRUCTION NOTES

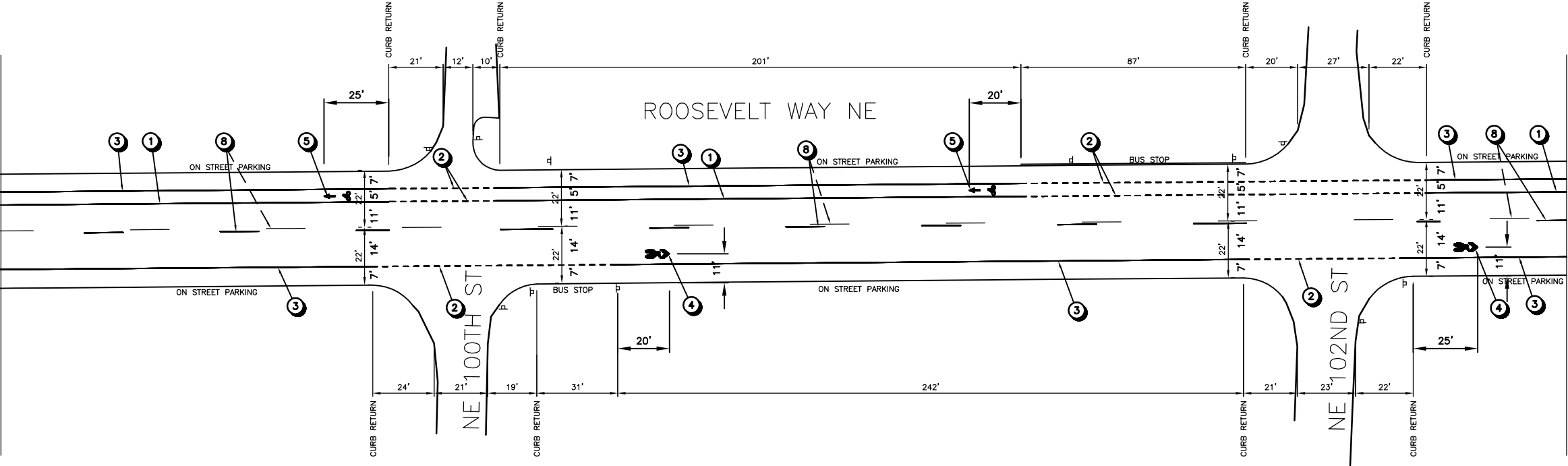
- 1 PROPOSED CONTINUOUS BIKE LANE LINE (6" WHITE STRIPE)  
2 CONTINUOUS DOTTED LINE. MATCH CONNECTED LANE LINE WIDTH  
3 PROPOSED CONTINUOUS PARKING LANE LINE (4" WHITE STRIPE)  
4 PROPOSED SHARROW SYMBOL  
5 PROPOSED BIKE SYMBOL  
6 RE-STRIPE FADED CROSSWALK STRIPING  
7 SHIFT CENTERLINE (4" YELLOW DASHED STRIPE) 2 FEET WEST  
8 SHIFT CENTERLINE (4" YELLOW DASHED STRIPE) 1 FOOT EAST  
9 PROPOSED SHARROW SYMBOL (WITHOUT CHEVRONS)  
10 RE-STRIPE FADED CROSSWALK  
11 RE-STRIPE FADED STOP BAR

MATCHLINE  
SEE SHEET 5

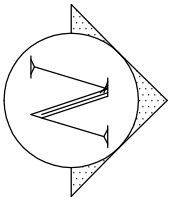


MATCHLINE  
SEE BELOW

MATCHLINE  
SEE ABOVE



MATCHLINE  
SEE SHEET 7




PRELIMINARY - 05/24/2010

Plotted: May 24, 2010 - 4:33pm  
adamb K:\project\31400\31400\31450\Draws\CR.dwg Layout Name: 6

NO.	REVISIONS
1	DATE
2	MADE
3	CHK'D
4	REV'D
5	DESCRIPTION

NAME OR INITIALS AND DATE	INITIALS AND DATE
DESIGNED . . . . .	DESIGNED . . . . .
CHECKED . . . . .	CHECKED . . . . .
DRAWN . . . . .	DRAWN . . . . .
CHECKED . . . . .	CHECKED . . . . .
ALL WORK DONE IN ACCORDANCE WITH THE CITY OF SEATTLE STANDARD PLANS AND SPECIFICATIONS AND OTHER DOCUMENTS CALLED FOR IN SECTION 0-02.3 OF THE PROJECT MANUAL.	



City of Seattle

Seattle Department of Transportation

ORDINANCE NO. . . . .

FUND: . . . . .

SCALE: AS NOTED

APPROVED . . . . .

INSPECTOR'S BOOK. . . . .

BICYCLE FACILITIES AND SIGNING  
ROOSEVELT WAY NE  
NE 75TH ST TO NE 115TH ST

NO.	PC
JOB NO.	R/W
	CO
VAULT PLAN NO.	
SHEET 6	OF 9

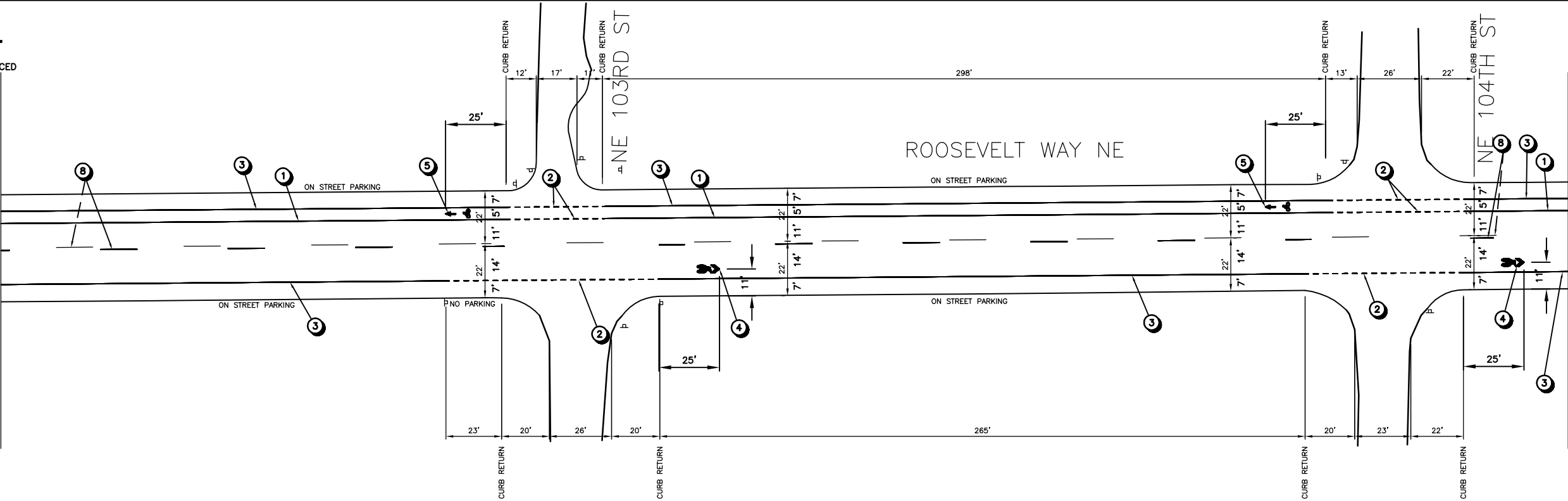
GENERAL NOTES:

1. SHARROW SYMBOLS SHALL BE PER CITY OF SEATTLE STANDARD DETAIL. SHARROW SYMBOLS SHALL BE PLACED WHERE INDICATED ON THE DRAWINGS.

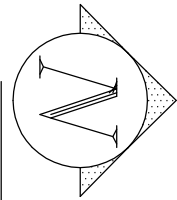
CONSTRUCTION NOTES

- 1 PROPOSED CONTINUOUS BIKE LANE LINE (6" WHITE STRIPE)  
2 CONTINUOUS DOTTED LINE. MATCH CONNECTED LANE LINE WIDTH  
3 PROPOSED CONTINUOUS PARKING LANE LINE (4" WHITE STRIPE)  
4 PROPOSED SHARROW SYMBOL  
5 PROPOSED BIKE SYMBOL  
6 RE-STRIPE FADED CROSSWALK STRIPING  
7 SHIFT CENTERLINE (4" YELLOW DASHED STRIPE) 2 FEET WEST  
8 SHIFT CENTERLINE (4" YELLOW DASHED STRIPE) 1 FOOT EAST  
9 PROPOSED SHARROW SYMBOL (WITHOUT CHEVRONS)  
10 RE-STRIPE FADED CROSSWALK  
11 RE-STRIPE FADED STOP BAR

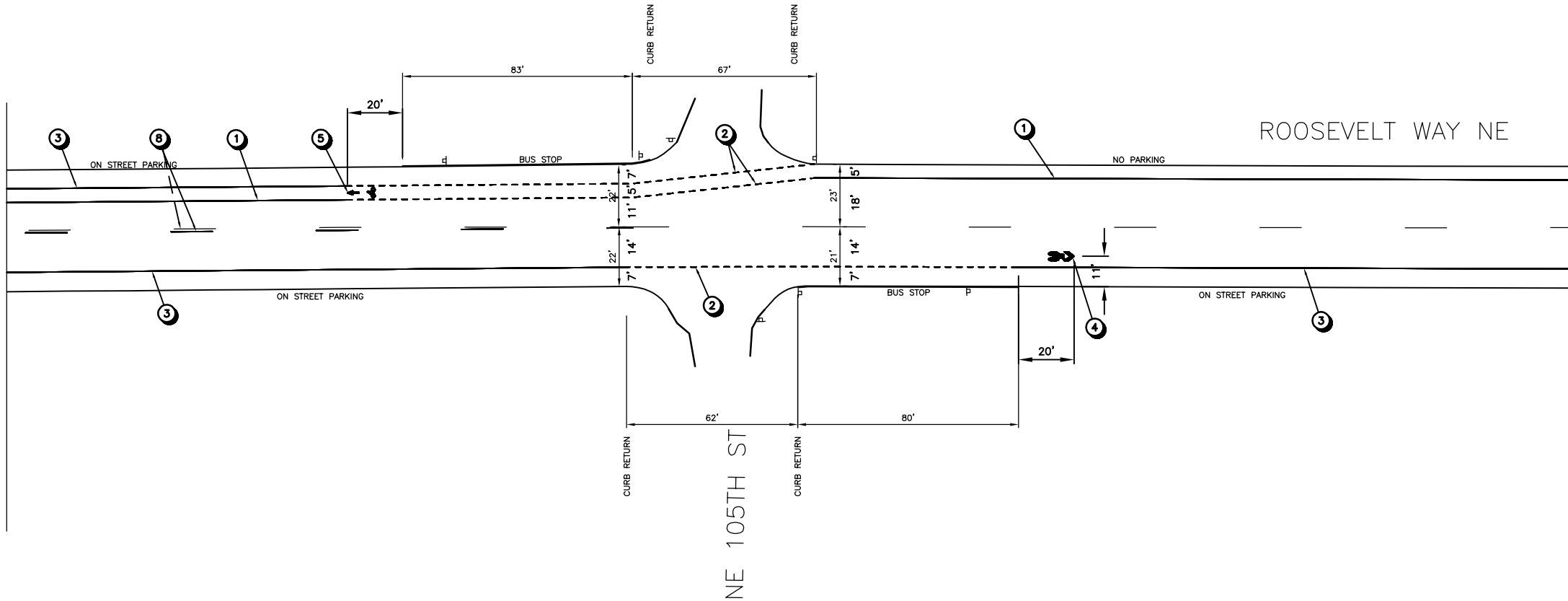
MATCHLINE  
SEE SHEET 6



MATCHLINE  
SEE BELOW



MATCHLINE  
SEE ABOVE




MATCHLINE  
SEE SHEET 8

PRELIMINARY - 05/24/2010

Plotted: May 24, 2010 - 4:39pm  
Vault Serial No. 31400  
K:\project\31400\31400\31450\Drawings\CR.dwg  
Layout Name: 7

VAULT SERIAL NO.		
REVISIONS		
MARK	DATE	
MADE	CHK'D	REV'D
DESCRIPTION		

NAME OR INITIALS AND DATE		INITIALS AND DATE	
DESIGNED . . . . .	DES. . . . .	SPU CONST. . . . .	SPU CONST. . . . .
CHECKED . . . . .	CHKD. . . . .	PROJ. MGR. . . . .	PROJ. MGR. . . . .
DRAWN . . . . .	DRAWN . . . . .	RECEIVED . . . . .	RECEIVED . . . . .
CHECKED . . . . .	CHECKED . . . . .	REVISED AS BUILT . . . . .	REVISED AS BUILT . . . . .
ALL WORK DONE IN ACCORDANCE WITH THE CITY OF SEATTLE STANDARD PLANS AND SPECIFICATIONS AND OTHER DOCUMENTS CALLED FOR IN SECTION 0-02.3 OF THE PROJECT MANUAL.			



City of Seattle  
**Seattle Department  
of Transportation**

ORDINANCE NO. . . . . APPROVED . . . . .  
FUND: . . . . .  
SCALE: AS NOTED  
INSPECTOR'S BOOK. . . . .

BICYCLE FACILITIES AND SIGNING  
ROOSEVELT WAY NE  
NE 75TH ST TO NE 115TH ST

NO.	PC
JOB NO.	R/W
CO	CO
VAULT PLAN NO.	
SHEET 7	OF 9

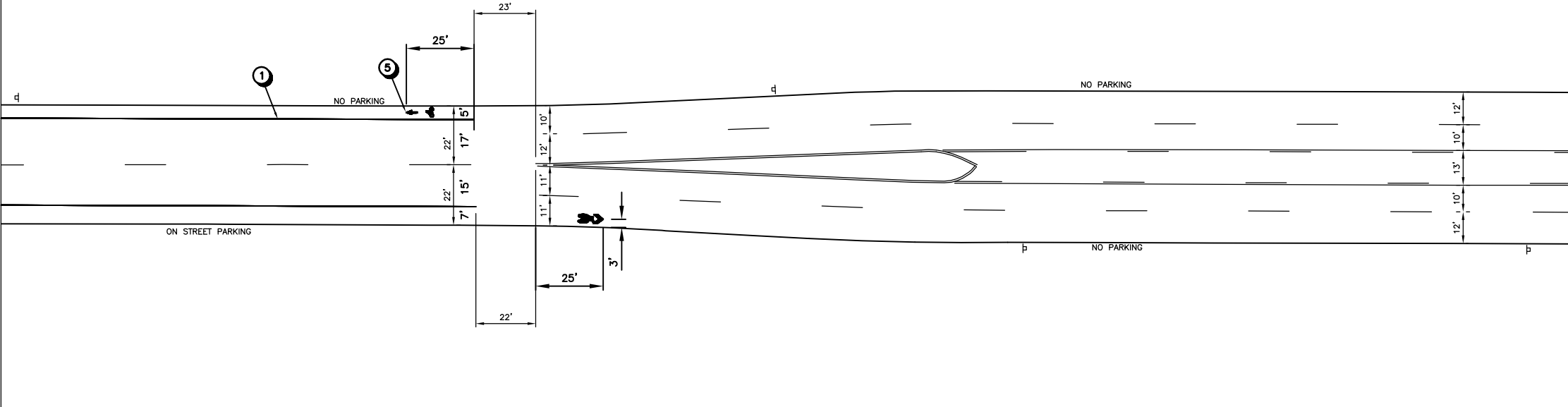
GENERAL NOTES:

1. SHARROW SYMBOLS SHALL BE PER CITY OF SEATTLE STANDARD DETAIL. SHARROW SYMBOLS SHALL BE PLACED WHERE INDICATED ON THE DRAWINGS.

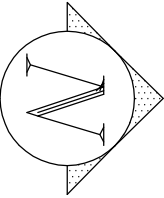
CONSTRUCTION NOTES

- 1 PROPOSED CONTINUOUS BIKE LANE LINE (6" WHITE STRIPE)  
2 CONTINUOUS DOTTED LINE. MATCH CONNECTED LANE LINE WIDTH  
3 PROPOSED CONTINUOUS PARKING LANE LINE (4" WHITE STRIPE)  
4 PROPOSED SHARROW SYMBOL  
5 PROPOSED BIKE SYMBOL  
6 RE-STRIPE FADED CROSSWALK STRIPING  
7 SHIFT CENTERLINE (4" YELLOW DASHED STRIPE) 2 FEET WEST  
8 SHIFT CENTERLINE (4" YELLOW DASHED STRIPE) 1 FOOT EAST  
9 PROPOSED SHARROW SYMBOL (WITHOUT CHEVRONS)  
10 RE-STRIPE FADED CROSSWALK  
11 RE-STRIPE FADED STOP BAR

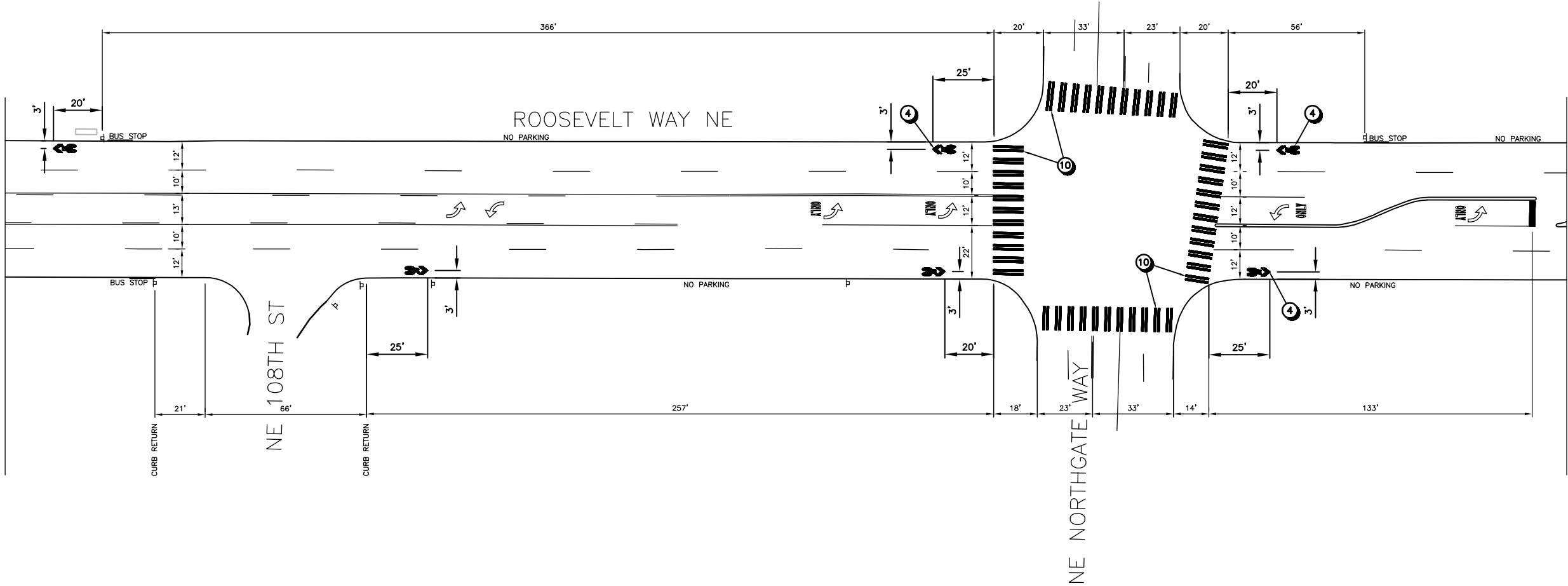
MATCHLINE  
SEE SHEET 7



MATCHLINE  
SEE BELOW



MATCHLINE  
SEE ABOVE




MATCHLINE  
SEE SHEET 9

PRELIMINARY - 05/24/2010

Plotted: May 24, 2010 - 4:40pm  
adamb K:\project\31400\31450\Drawings\CR.dwg Layout Name: 8

REVISIONS	DATE	DESCRIPTION
MARK	DATE	DESCRIPTION
MADE	CHK'D	REV'D
DESCRIPTION		

NAME OR INITIALS AND DATE	INITIALS AND DATE
DESIGNED . . . . .	REVIEWED: . . . . .
CHECKED . . . . .	DES. . . . . SPU CONST. . . . .
	SDOT . . . . . PROJ. MGR. . . . .
DRAWN . . . . .	RECEIVED . . . . .
CHECKED . . . . .	REVISED AS BUILT . . . . .
ALL WORK DONE IN ACCORDANCE WITH THE CITY OF SEATTLE STANDARD PLANS AND SPECIFICATIONS AND OTHER DOCUMENTS CALLED FOR IN SECTION 0-02.3 OF THE PROJECT MANUAL.	



City of Seattle  
**Seattle Department  
of Transportation**

ORDINANCE NO. . . . . APPROVED . . . . .  
FUND: . . . . .  
SCALE: AS NOTED

INSPECTOR'S BOOK. . . . .

BICYCLE FACILITIES AND SIGNING  
ROOSEVELT WAY NE  
NE 75TH ST TO NE 115TH ST

NO.	PC
JOB	R/W
CO	CO
VAULT PLAN NO.	
SHEET 8	OF 9



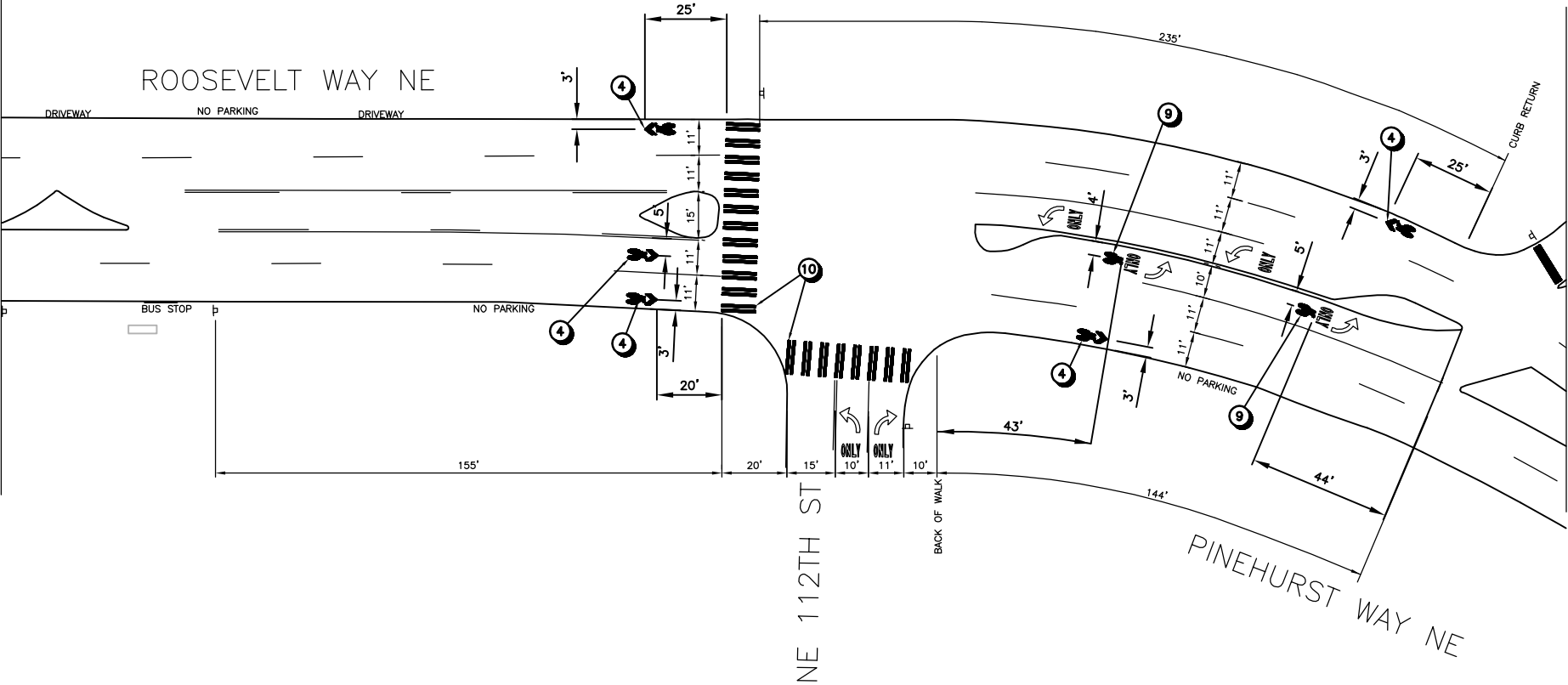
GENERAL NOTES:

1. SHARROW SYMBOLS SHALL BE PER CITY OF SEATTLE STANDARD DETAIL. SHARROW SYMBOLS SHALL BE PLACED WHERE INDICATED ON THE DRAWINGS.

CONSTRUCTION NOTES

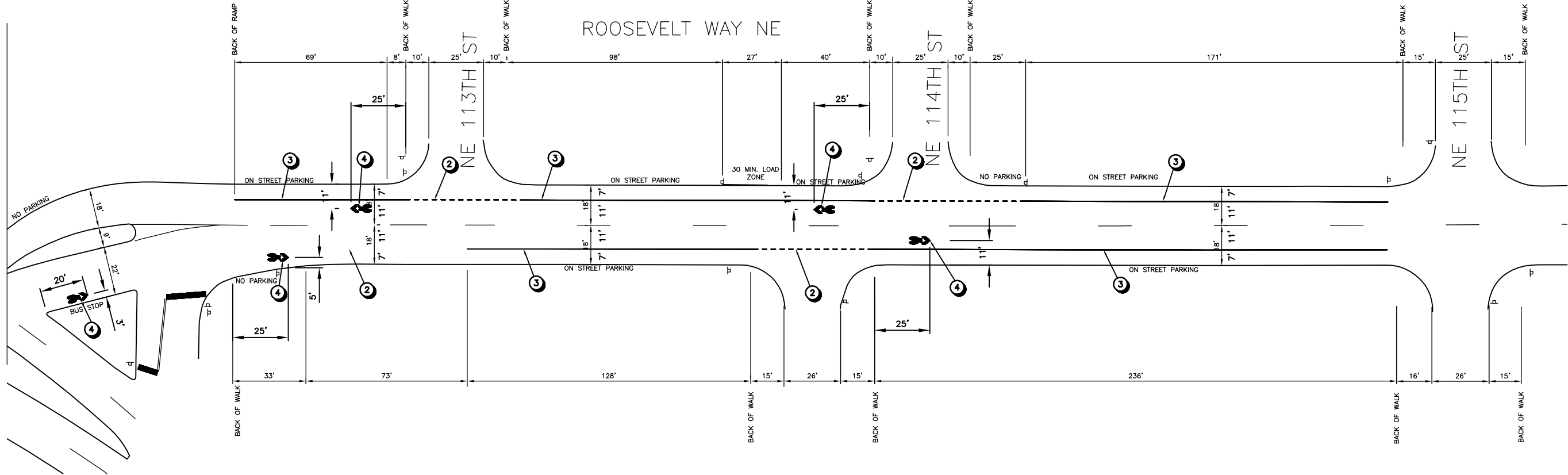
- 1 PROPOSED CONTINUOUS BIKE LANE LINE (6" WHITE STRIPE)  
2 CONTINUOUS DOTTED LINE. MATCH CONNECTED LANE LINE WIDTH  
3 PROPOSED CONTINUOUS PARKING LANE LINE (4" WHITE STRIPE)  
4 PROPOSED SHARROW SYMBOL  
5 PROPOSED BIKE SYMBOL  
6 RE-STRIPE FADED CROSSWALK STRIPING  
7 SHIFT CENTERLINE (4" YELLOW DASHED STRIPE) 2 FEET WEST  
8 SHIFT CENTERLINE (4" YELLOW DASHED STRIPE) 1 FOOT EAST  
9 PROPOSED SHARROW SYMBOL (WITHOUT CHEVRONS)  
10 RE-STRIPE FADED CROSSWALK  
11 RE-STRIPE FADED STOP BAR

MATCHLINE  
SEE SHEET 8



MATCHLINE  
SEE BELOW

MATCHLINE  
SEE ABOVE




PRELIMINARY - 05/24/2010

Plotted: May 24, 2010 - 4:40pm  
adamb K:\project\31400\31400\31450\Draws\CR.dwg Layout Name: 9

NO.	REVISIONS
1	DESIGNED
2	CHECKED
3	MADE
4	CHK'D
5	REV'D
6	DESCRIPTION

NAME OR INITIALS AND DATE	INITIALS AND DATE
DESIGNED . . . . .	REVIEWED: . . . . .
CHECKED . . . . .	DES. . . . . SPU CONST. . . . .
	SDOT . . . . . PROJ. MGR. . . . .
DRAWN . . . . .	RECEIVED . . . . .
CHECKED . . . . .	REVISED AS BUILT . . . . .
ALL WORK DONE IN ACCORDANCE WITH THE CITY OF SEATTLE STANDARD PLANS AND SPECIFICATIONS AND OTHER DOCUMENTS CALLED FOR IN SECTION 0-02.3 OF THE PROJECT MANUAL.	



City of Seattle

Seattle Department of Transportation

ORDINANCE NO. . . . . APPROVED . . . . .

FUND: . . . . .

SCALE: AS NOTED

INSPECTOR'S BOOK. . . . .

BICYCLE FACILITIES AND SIGNING  
ROOSEVELT WAY NE  
NE 75TH ST TO NE 115TH ST

NO.	PC
JOB NO.	R/W
	CO
VAULT PLAN NO.	
SHEET 9	OF 9